

Deadwood DITTO

2014 July

COMMUNITY CALENDAR

JULY

- 03--MAASAI Presentation 6:30pm
@ Tribal Outreach Office Building
More Info on Back Page
- 04--Independence Day
- 04--Alpha Farm's July 4th Celebration
- 10--Mapleton Food Share 10am-2pm
- 10--DNW Meeting 7pm
@ Community Center
- 13--Lion's Club Breakfast 7:30-10:30am
@ Mapleton Lion's Club
- 18--Triangle Food Box 10am-2pm
@ Triangle Grange
- 26--DITTO DEADLINE
- 26--Mapleton Food Share 10am-2pm
- 30--SWC General Meeting 6:30pm
Coastal Lakes Meeting
@ Yurt on Woahink Lake

ONGOING

- Sundays--Farmer's Market 10am-2pm
@ Deadwood Country Market
- Mondays--Al-Anon Meetings 6:30pm
Call for location and/or info 964-3038



2.5 million

In July 1776 the estimated number of people living in the newly independent nation
Source: Historical Statistics of the United States: Colonial Times to 1970<

318.4 million

The nation's estimated population on this July Fourth.
Source: U.S. and World Population Clock <<https://www.census.gov/popclock/>>

Johnny Sundstrom's new novel, For SPACIOUS SKIES, is now available at the Deadwood Country Market and from the author for \$20. Beginning with one of the last battles of the War between the States, this story follows its characters on an epic journey across the country, along the Oregon Trail, until they reach their destination in the Jordan Valley of SE Oregon. Here are the constant struggles faced overcoming nature's challenges, the sometimes violent human tensions encountered along the way, and the heartfelt aspirations for a new life among the ranchers, miners and Indians of the still-untamed frontier.



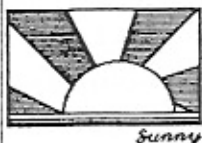
YOU ARE INVITED TO
ALPHA FARM'S
ANNUAL

JULY 4TH PICNIC


We are pleased to invite you to our annual July 4th potluck picnic. This tradition was started by the Swanson family, who homesteaded this land in the late 1800s. Though the form has undoubtedly changed, the spirit is the same of setting aside a day for good old-fashioned summer fun in celebration of the American ideals of life, liberty and the pursuit of happiness!

- Noon - onward: softball, volleyball, frisbee, croquet or whatever the mood and weather provide
- 1:00 potluck lunch, one of Deadwood's finest, please bring the following vittles according to your first name
A-H, desserts I-P, main dishes Q-Z, salads
Please bring your own utensils and plates.
- After lunch: tours of the farm for new friends or old ones who wish to see the changes
- 3:00 talent show: bring your favorite song, skit, vaudeville act, etc.
- Dusk campfire
(overnight tenting is available; please call ahead: 964-5102)


Whatever the weather...



Sunny



Cloudy



Rainy

We will have a good time; see you then!

Deadwood Country Market

Family Restaurant & Tavern
Serving Lunch & Dinner

Open Hours

Thur~Fri~Sat 11:00am-8:00pm

BRUNCH ON SUNDAY ~ 11am-1pm

Home of the Burger & the Beer.....\$5.00

Other Specials - Change Weekly

Thank you to all who worked on the
Deadwood Community Center
Clean-up!!!

FARMERS MARKET

Every Sunday 10-2pm
@ Deadwood Country Market

BRAVE NEW WORLD



A world and its civilization was coming to an end. Men alive today would live to see its death, or so some savants predicted. But the wise men lacked wisdom.

A new world was taking shape on the sphere of the old.

In a successful attempt to open new agricultural lands, tug boats tugged and pushed icebergs from the arctic to a pre-dug declivity in the Atlas mountain range of Africa and literally shoved hug blocks of ice onto the sands of the Sahara. The roaring inflow of fresh water could be heard as far away as the west coast of Italy.

Africa became the new Garden of Eden. The world started over again with New York City intact.


To the delight of paleontologists the perfectly preserved skeleton of a tyrannosaurus rex was uncovered in the flooding of the sands. Fitted with a hide, the prehistoric monster's legs formed a gateway to the park. Its name, Translated into English, means "king of the giant animals."

In time a railroad was constructed from the Atlantic ocean to the Nile river with a crack passenger train called the Huckleberry Finn. Why? Beats me.

My guess is because it was a doubled track railroad and in Mississippi River lore "mark twain" means two fathoms, an adequate depth for a paddle wheeled steamboat to operate in. It is also the basis for Mark Twain's literary name.

His true name was Samuel Langhorne Clemans. No wonder! It was as if I were named Boyd Bradford Burp.

Back in the U.S.A, *By Boyd B. Upchurch*



"Let's move it, folks. ... Nothing to see here. ... It's all over. ... Move it along, folks. ... Let's go, let's go ..."

ASSOCIATED SERVICES CORPORATION
BOOKKEEPING - PAYROLL - TAX PREPARATION - NOTARY
OFF TAX SEASON HOURS ~ MON-THUR ~ 10:00AM-2:00PM
10692 HIGHWAY 126 (WEST OF GAS STATION)
541-268-0108
OBTP#B13567

DEADWOOD NEIGHBORHOOD WATCH - JULY, 2014

There were no incidents reported the month of June.

To report incidents, call Maryanne (541) 964-3497, or Marina (541) 964-3497

DNW member meeting is on Thursday, July 10, at 7 p.m., Deadwood Community Center.

Mapleton School District is accepting applications for substitute school bus driver and activity/bus driver. The applicant must have or be able to obtain a commercial driver's license, pass a school bus driving test, and pass a school bus driver's physical examination, pre-employment drug test and criminal background check. We will train if necessary. Pay is \$18.55 hr. w/License & endorsements. Open until filled. Pick up application at 10868 E. Mapleton Rd. Contact Randy Duval at 541-268-4782 for more info.

Mapleton School District is accepting applications for One Year Temporary HS/MS Admin. Assistant/Registrar. General Responsibilities: communication with students, staff, and parents, bookkeeping, maintaining confidential student records, managing student attendance, support Administrative Team, other duties as assigned. Must pass criminal background check. Pay is \$15.43 hr. Closes 7/11/2014. Pick up application at 10868 E. Mapleton Rd. Resume and references required. Contact Brenda Moyer at 541-268-4322 for more info.

Please Note: Factoids that are printed in the Ditto, past, present, and future are **not** substantiated by the Editor

Deadwood Raincheck

June 1—26, '14	1.3
June 1--26, '13	2.4
June 1—30, '13	2.4
June 1—30, '12	4.3
June 1—30, '11	2.0
June 1—30, '10	6.9
June 1—30, '09	0.7
June 1—30, '08	2.4
June 1—30, '07	1.0
June 1—30, '06	2.7
June 1—30, '05	4.6
June 1—30, '04	3.1
June 10 year average	3.0
Sept. 1—June 26, '14	74.2
Sept. 1—June 30, '13	86.9
Sept. 1—June 30, '12	103.4
Sept. 1—June 30, '11	72.8
Sept. 1—June 30, '10	86.9
Sept. 1—June 30, '09	77.2
Sept. 1—June 30, '08	95.5
Sept. 1—June 30, '07	102.1
Sept. 1—June 30, '06	115.0
Sept. 1—June 30, '05	82.9
Sept. 1—June 30, '04	70.8
10 year season aver.	89.4

83% of 10 year average
Days this month with at least
some sunshine: 23 of 26

Deadwood Dump Run July Reminder

July 5, Saturday—lower Deadwood
July 19, Saturday, --incl. upper Deadwood
August 2, Saturday—lower Deadwood
call Keith -3502

■ **When was weather forecasting first based on real data?** As early as 900 BC Babylonians recorded wind directions; and in the 500s BC the Greeks recorded rainfall. In Oxford, England, William Merle kept weather records from 1337-1344. All data until the mid 1900s were from field observations or weather balloons. The idea that weather forecasting could be achieved by formulating equations of atmospheric motion emerged in 1922 but was not successfully implemented until 1950. Numerical weather prediction using computers to do the immense calculations is now standard.

■ **When did weather forecasting start to become more reliable?** During WW2 one of the first modern computers, a huge machine named ENIAC was used to improve weather forecasting by means of much faster mathematical processing of weather data. Now, weather data collected by Earth orbiting satellites is processed in the U.S. by a new supercomputer called Cyber 205A and in the UK by a Cray-XMP. These computers use the data to model how the weather will behave during the following several days. Their one-day forecasts are fairly reliable but further into the future than one day the results are only modestly accurate.

■ **How long have weather satellites been used for collecting data about the atmosphere?** The first weather satellite was launched on April 1, 1960 from Cape Canaveral in the U.S. The satellite was TIROS 1 (Television and Infrared Observation Satellite) and it sent television images of Earth from space showing cloud systems. On April 10, just over a week after its launch, TIROS sent back images showing that a typhoon had developed east of Australia. (Tropical storms in the western Pacific are called typhoons but similar storms in the eastern Pacific and the Atlantic are called hurricanes.)

■ **What are weather satellites?** They are automated spacecraft designed to operate reliably with little human intervention once they are launched. They contain sophisticated electronic equipment to gather visual and other data and relay it to Earth. There are now two types of weather satellites. About five of the geostationary (GOES) type are in orbit. Each one can view about 38 percent of the surface of the Earth and together they continuously monitor the weather at hourly intervals. They are the source of the cloud pictures on nightly television weather reports. The other type of weather satellite (POES) is put into polar orbit.

■ **What can weather satellites usefully reveal?** Weather satellites record images using both visible light and infrared so they can record during the day and at night. They record not only cloud systems but sea surface temperatures and various other data from the atmosphere and the ground. Both GOES and POES satellites also provide data that is not specifically related to the weather. Because they monitor vegetation growth they provide data that is used to forecast locust plagues in Africa. They can track migrating birds and swarms of bats, and can map forest fires.

➤ Beavers can swim half a mile underwater on one gulp of air.
➤ Baby beavers are called kittens.

SMALL DIAMETER VERY STRONG CABLE. NEW, AMERICAN MADE, ARMOR WRAPPED $\frac{3}{16}$ CABLE. SMOOTH TO THE TOUCH, OVER 4,000#S STRENGTH. GALVANIZED FOR OUTDOOR USE. USEFUL FOR ANIMAL RUNS, DECK RAILINGS, ANIMAL FENCING, ZIP LINES, FOOT BRIDGES, ETC. ONLY 8#S PER 100'. \$0.26 PER FOOT OR \$0.18 FOR FULL ROLL. THIS IS VERY HIGH QUALITY, NOT LIKE THE POOR QUALITY IMPORTED. JESSE 964-3049

TEMPERED GLASS FOR SALE OR TRADE. GREENHOUSES, DECK RAILINGS, COVERED WALKWAYS, ETC. LOW PRICES
JESSE 964-3049

Face miles of trials with smiles, for
it riles them to believe you perceive
in the webs that they weave!
So... Be Happy and Keep On
Thinking Free
Submitted by Sue - Moody Blues

MAASAI CONSERVATION LEADER to VISIT SIUSLAW

Paul Meiliara is chairman of the South Rift Association of Landowners (SORALO), a collaborative, community-based organization that represents Maasai landowners from 17 communities located across the 2.5 million acre South Rift Valley region of Kenya. The Maasai are an indigenous people in East Africa who for centuries, through their land and livestock management practices, have maintained the open rangelands that support some of the highest concentrations of wildlife in Africa and the world. He is also the director of the Pastoral Initiative for Development that works to empower Maasai women and children through the cooperative marketing of milk and other livestock products.

SORALO seeks to prevent the fragmentation of rangelands and improve local livelihoods through integrating traditional knowledge and livestock production with wildlife conservation, ecotourism, and science-based research. Specific activities include improving domestic breeds and production, the creation and management of community-owned wildlife conservancies, and the preservation and celebration of Maasai cultural heritage related to land, livestock, and wildlife.

Paul is coming to our area as a guest of Deadwood resident, Shiloh Sundstrom, who has worked extensively with him and his organization, researching significant issues and opportunities in that region.

On Thursday, July 3rd at 6:30 pm Paul will be giving a presentation at the Tribal Outreach Office building, 3757 Highway 101, Florence, OR

Presentation is free of charge and open to the public.

This event is sponsored by The Siuslaw Institute, Inc., a non-profit organization based in Deadwood and dedicated to the sustainable improvement of community and habitat in the Coast Range of Oregon. This is the third in a series of culture and conservation related exchanges hosted by the Institute and co-hosted by the Confederated Tribes of the Coos, Lower Umpqua and Siuslaw Indians.



Iconic protests: Remembering the Brave History is wrought with acts of courage by unheralded individuals to bring about justice and change in society....Remember and honor other brave souls who have paved the way with their acts of protest...

"Only those who will risk going to far can possibly find out how far one can go."

-- T.S. Eliot

About 6 Used Railroad Ties in Reasonably Fair Condition. Can Pay a Modest Fee and Will Self-Haul. Ideas/Sources are Most Welcome. Craig, X-5571 or cedarglen@peak.org. Thank you!

The Deadwood MicroLoan Committee still has money to loan for small business improvement or starts. Refer to the Deadwood Trading Post or call or e/mail for information or a simple application: Mel -3223, mgurtov@aol.com or Keith -3502, keiths@pccz.com.

The Glass Stash

Re-located to Florence
1734 Highway 101

Store Hours:

Sunday-Thursday: 10am-5pm
Friday & Saturday: 10am-6pm

Hay For Sale!!!

3 Tons of Hay Currently Selling For \$120 a Ton.
Call Alpha Farm @ 541-964-5102 Ask for Chuck.
More Will Be Available As Season Continues.

Questions or Inquiries, Please Call.

